









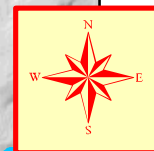
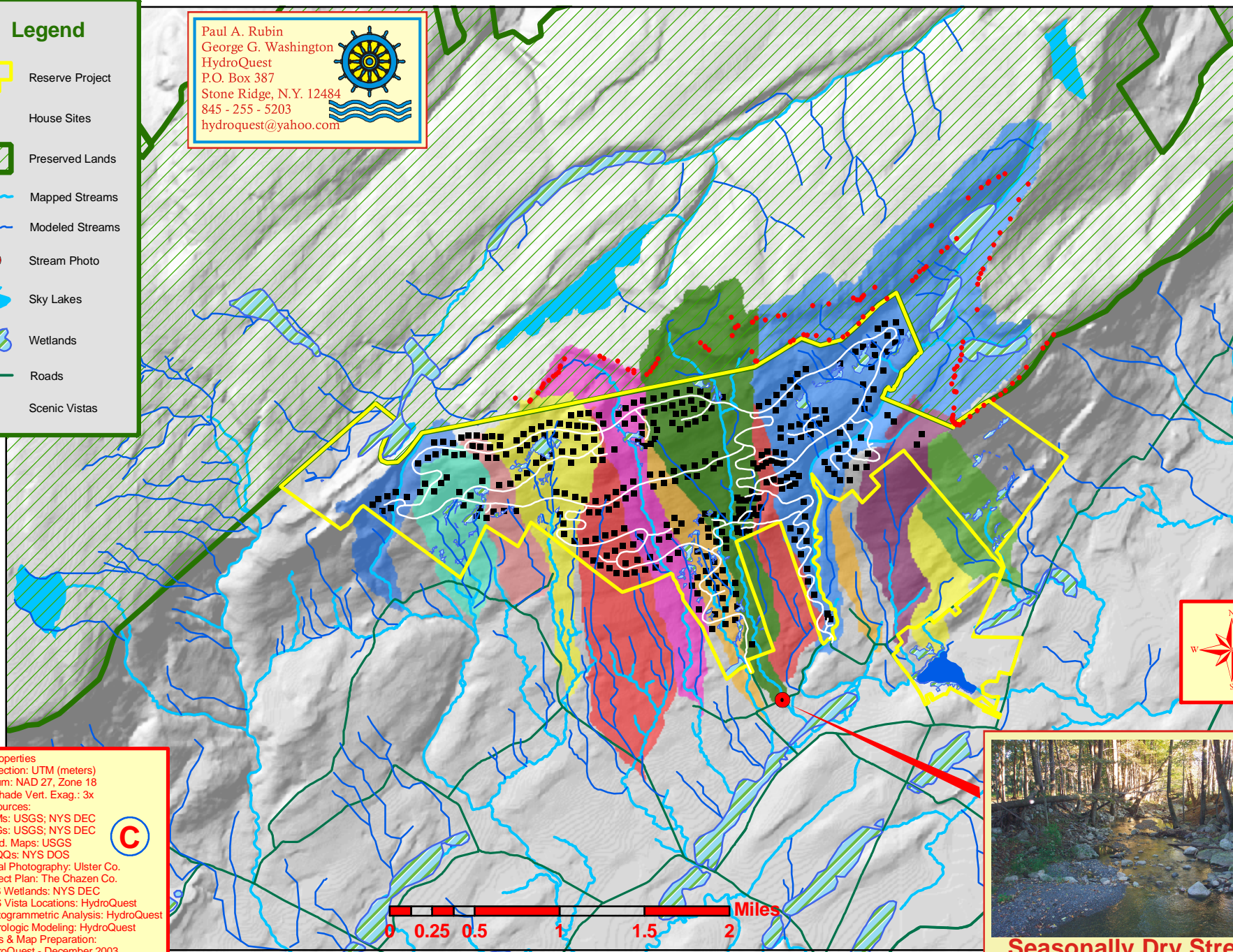


Watersheds & Hydrology of the Awosting Reserve Area

Legend

-  Reserve Project
-  House Sites
-  Preserved Lands
-  Mapped Streams
-  Modeled Streams
-  Stream Photo
-  Sky Lakes
-  Wetlands
-  Roads
-  Scenic Vistas

Paul A. Rubin
 George G. Washington
 HydroQuest
 P.O. Box 387
 Stone Ridge, N.Y. 12484
 845 - 255 - 5203
 hydroquest@yahoo.com




Map Properties

Projection: UTM (meters)
 Datum: NAD 27, Zone 18
 Hillshade Vert. Exag.: 3x

Data Sources:

DEMs: USGS; NYS DEC
 DRGs: USGS; NYS DEC
 Quad. Maps: USGS
 DOQQs: NYS DOS
 Aerial Photography: Ulster Co.
 Project Plan: The Chazen Co.
 NYS Wetlands: NYS DEC
 GPS Vista Locations: HydroQuest
 Photogrammetric Analysis: HydroQuest
 Hydrologic Modeling: HydroQuest
 Analysis & Map Preparation:
 HydroQuest - December 2003



Seasonally Dry Stream