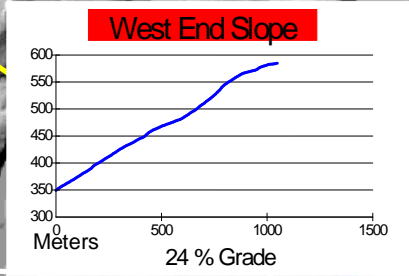
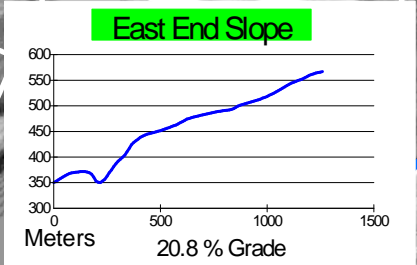
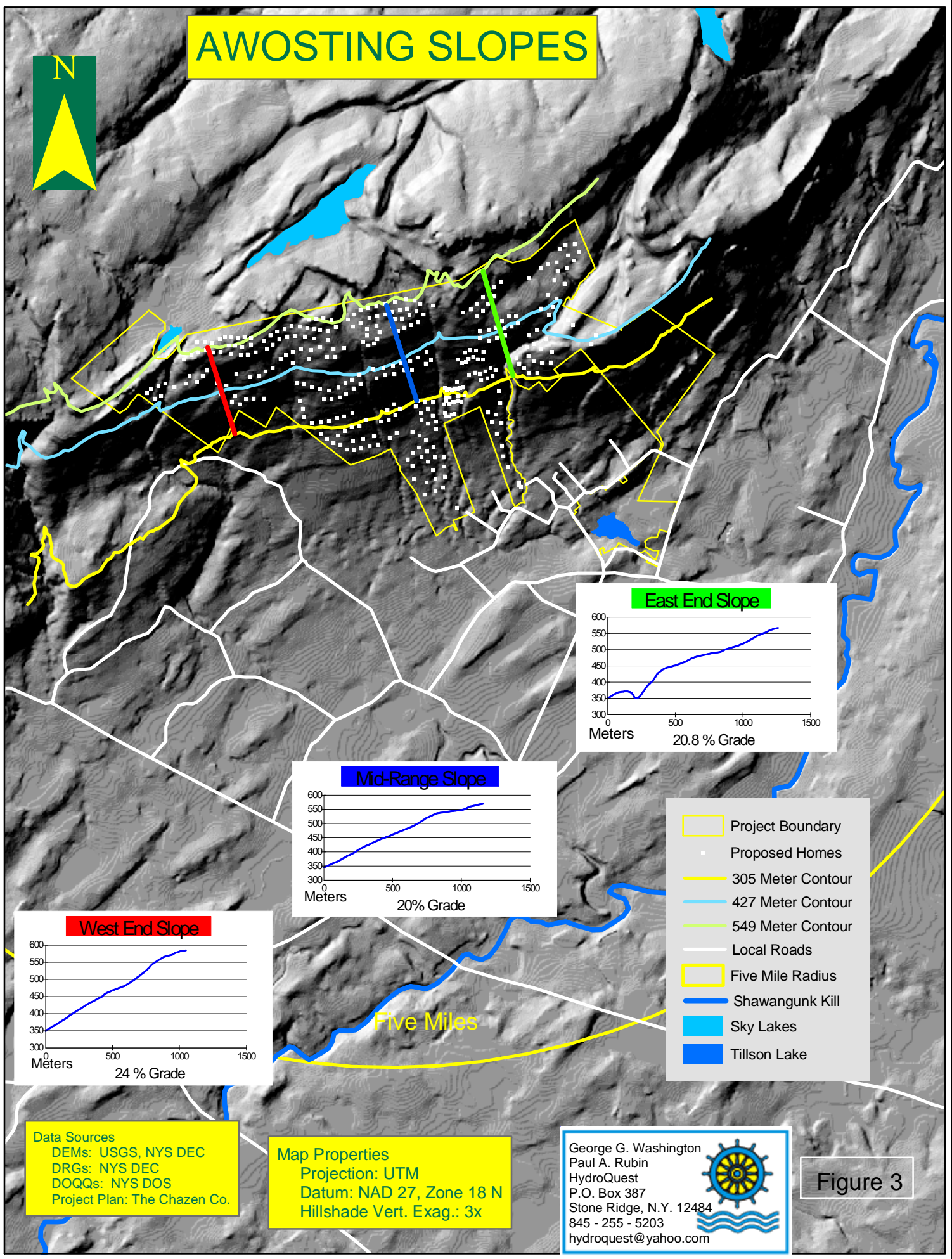


AWOSTING SLOPES



- Project Boundary
- Proposed Homes
- 305 Meter Contour
- 427 Meter Contour
- 549 Meter Contour
- Local Roads
- Five Mile Radius
- Shawangunk Kill
- Sky Lakes
- Tillson Lake

Data Sources
 DEMs: USGS, NYS DEC
 DRGs: NYS DEC
 DOQQs: NYS DOS
 Project Plan: The Chazen Co.

Map Properties
 Projection: UTM
 Datum: NAD 27, Zone 18 N
 Hillshade Vert. Exag.: 3x

George G. Washington
 Paul A. Rubin
 HydroQuest
 P.O. Box 387
 Stone Ridge, N.Y. 12484
 845 - 255 - 5203
 hydroquest@yahoo.com

Figure 3