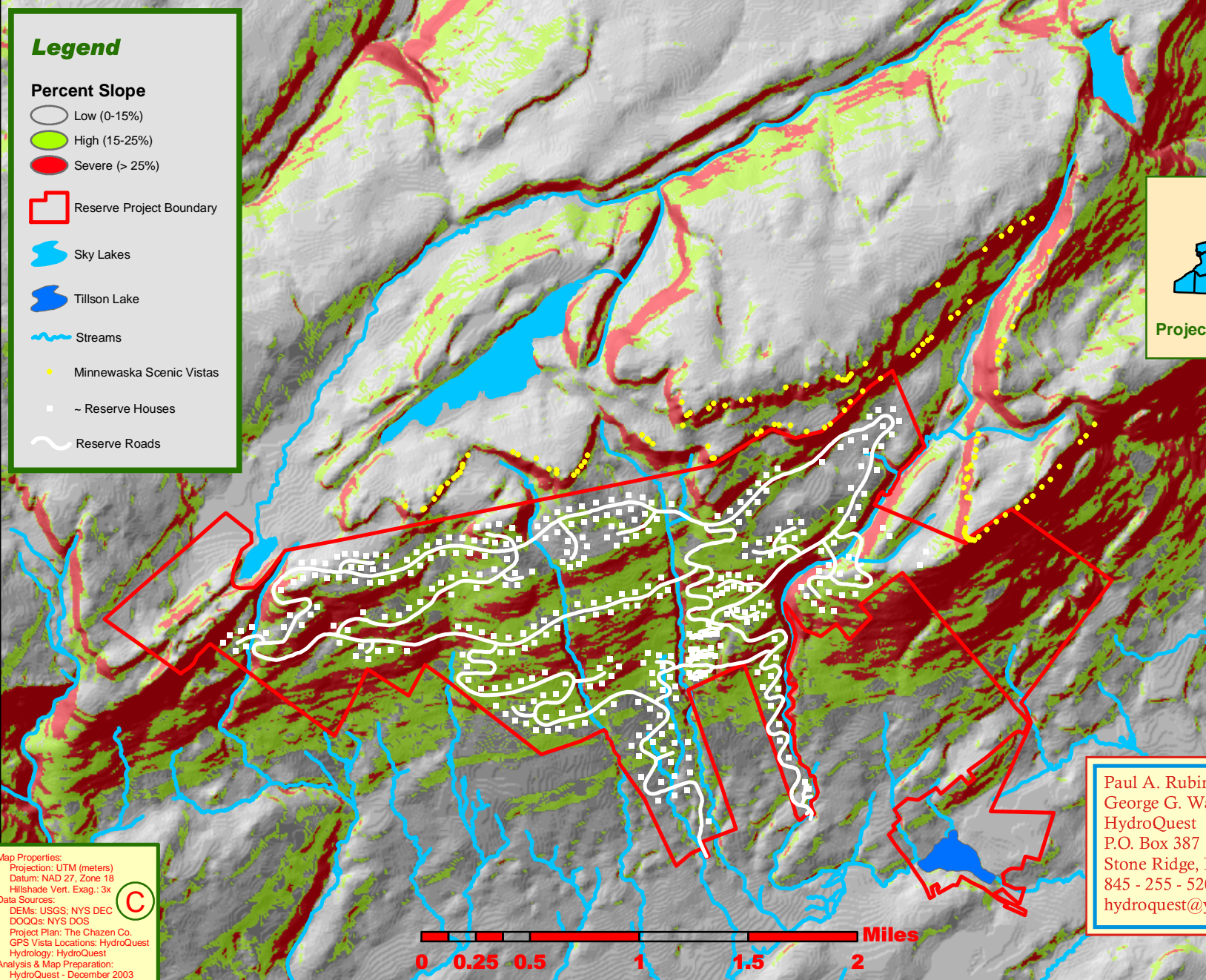
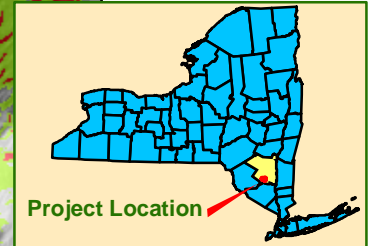



Slope Analysis of the Awosting Reserve Area



Legend

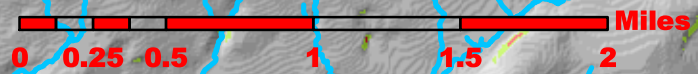
Percent Slope

- Low (0-15%)
- High (15-25%)
- Severe (> 25%)

- Reserve Project Boundary
- Sky Lakes
- Tillson Lake
- Streams
- Minnewaska Scenic Vistas
- ~ Reserve Houses
- Reserve Roads

Map Properties:
 Projection: UTM (meters)
 Datum: NAD 27, Zone 18
 Hillshade Vert. Exag.: 3x

Data Sources:
 DEMs: USGS; NYS DEC
 DOQQs: NYS DOS
 Project Plan: The Chazen Co.
 GPS Vista Locations: HydroQuest
 Hydrology: HydroQuest
 Analysis & Map Preparation:
 HydroQuest - December 2003



Paul A. Rubin
 George G. Washington
 HydroQuest
 P.O. Box 387
 Stone Ridge, N.Y. 12484
 845 - 255 - 5203
 hydroquest@yahoo.com

Figure 2